

LSE Geography & Environment

BRANCHING OUT

Tuesday 26 February –
Saturday 2 March 2013



NewStatesman

Department of Geography and Environment LSE Literary Festival event

Branching Out: mapping human imagination, exploration and innovation

Professor Jerry Brotton

Professor of Renaissance Studies, Queen Mary University of London

Author, A History of the World in Twelve Maps

Mike Parker

Author, Map Addict

Writer and Presenter, BBC Radio 4's On the Map

Dr Gareth Jones

Chair, LSE




LSE events

Twitter hashtag: #LSElitfest











This is the weather map
that the BBC use







Lerwick 0

o London

o Cardiff

o York

o Douglas

o Edinburgh

o Belfast

o Londonderry

o Glasgow

o Aberdeen

o Oban

o Inverness

o Wick

o Portree

o Ledaig

o Ullapool

o Lochmaddy

o Kirkwall

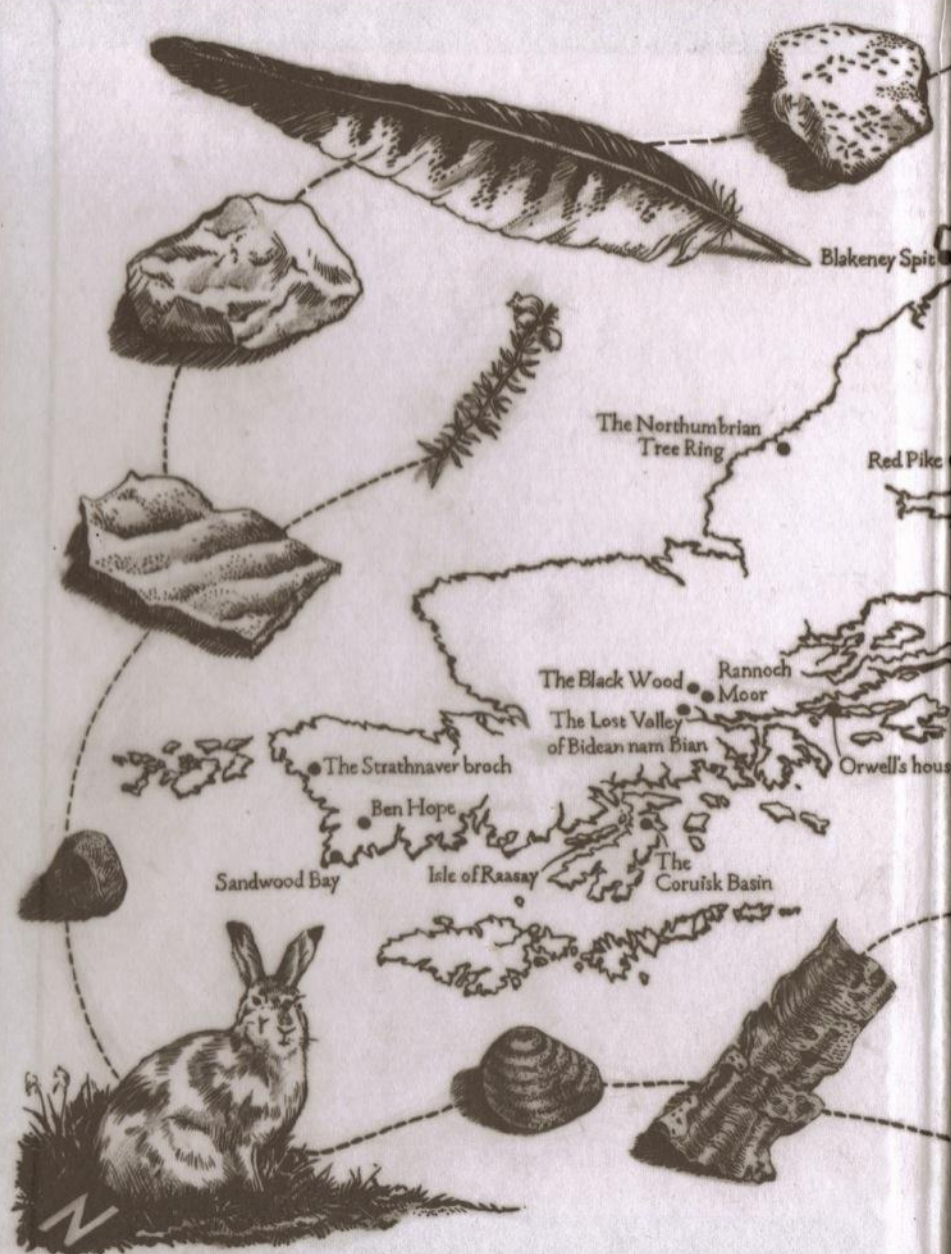
o Durness

o Stornoway

o Ness

00:00

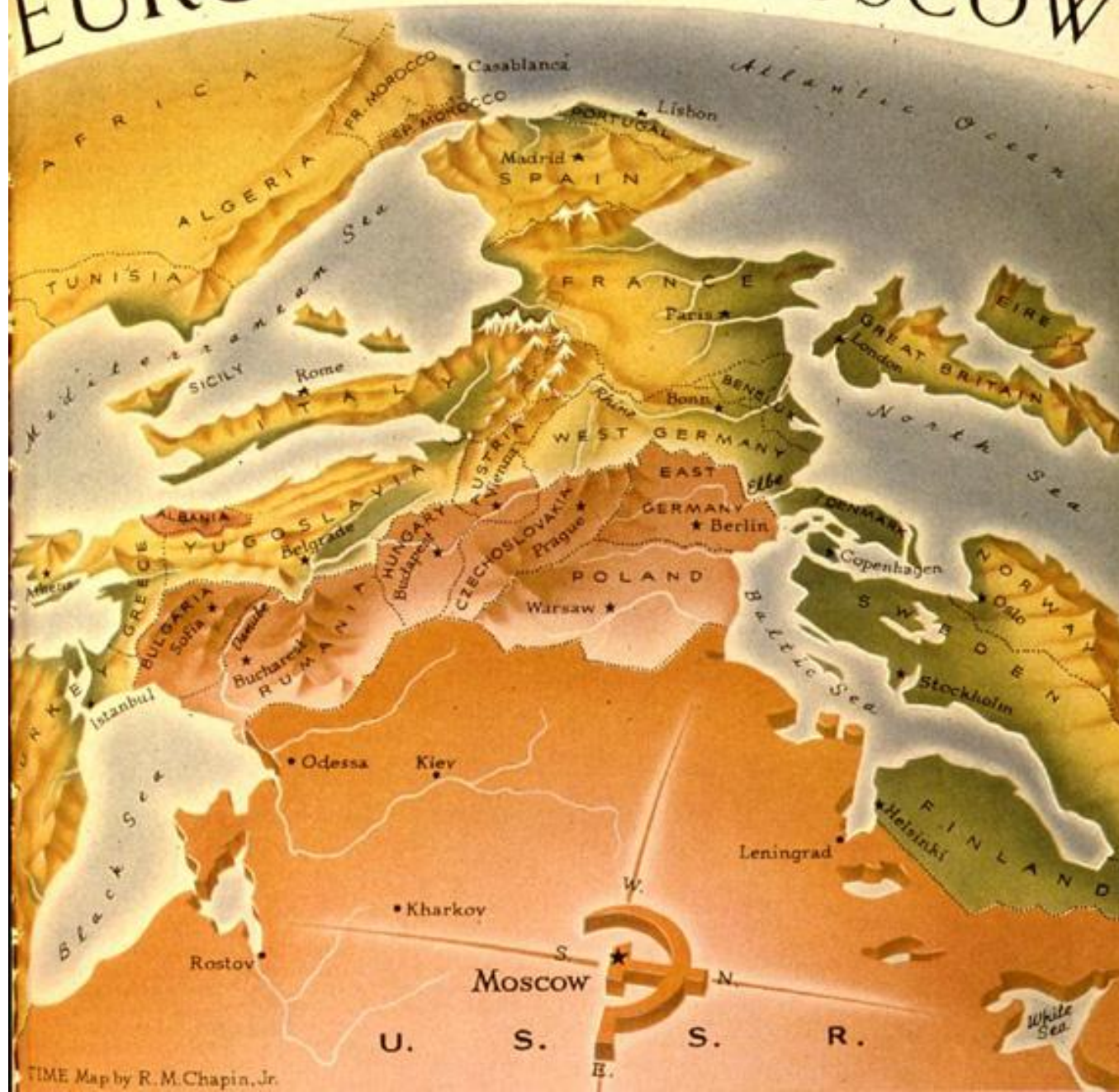
MONDAY

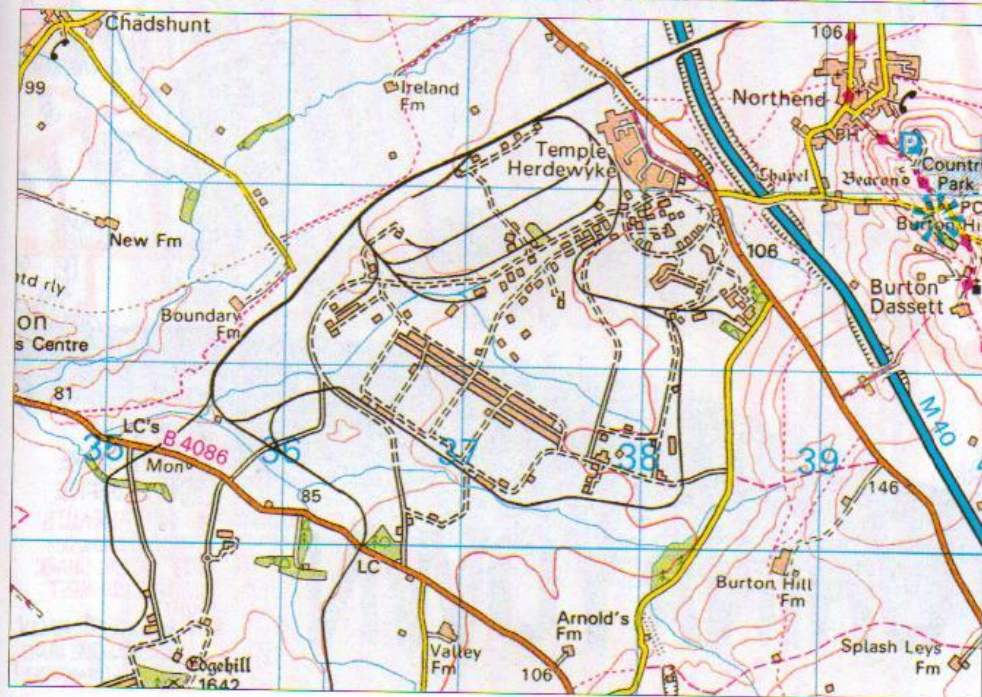
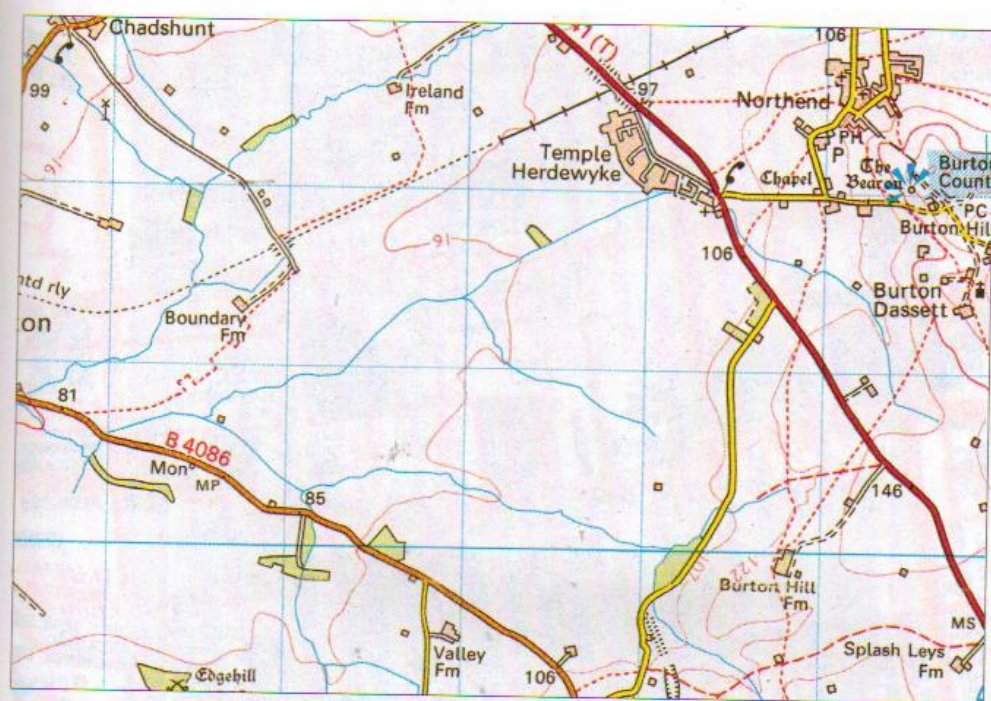


pop. The
not borne
icians: a
ay not be
s. Major
; thereby
that they




EUROPE FROM MOSCOW

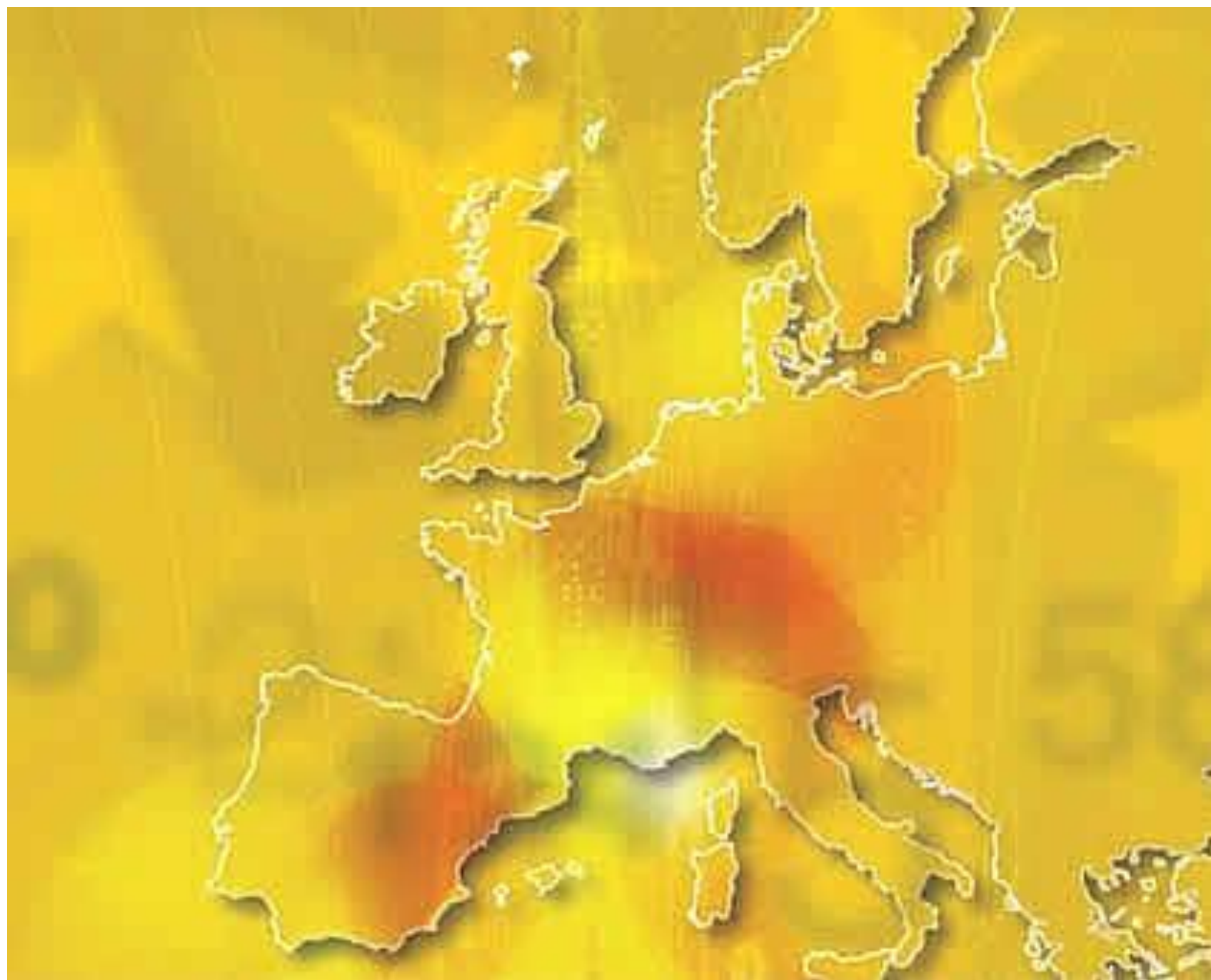




Now you see it, then you didn't - the Kineton armaments depot in

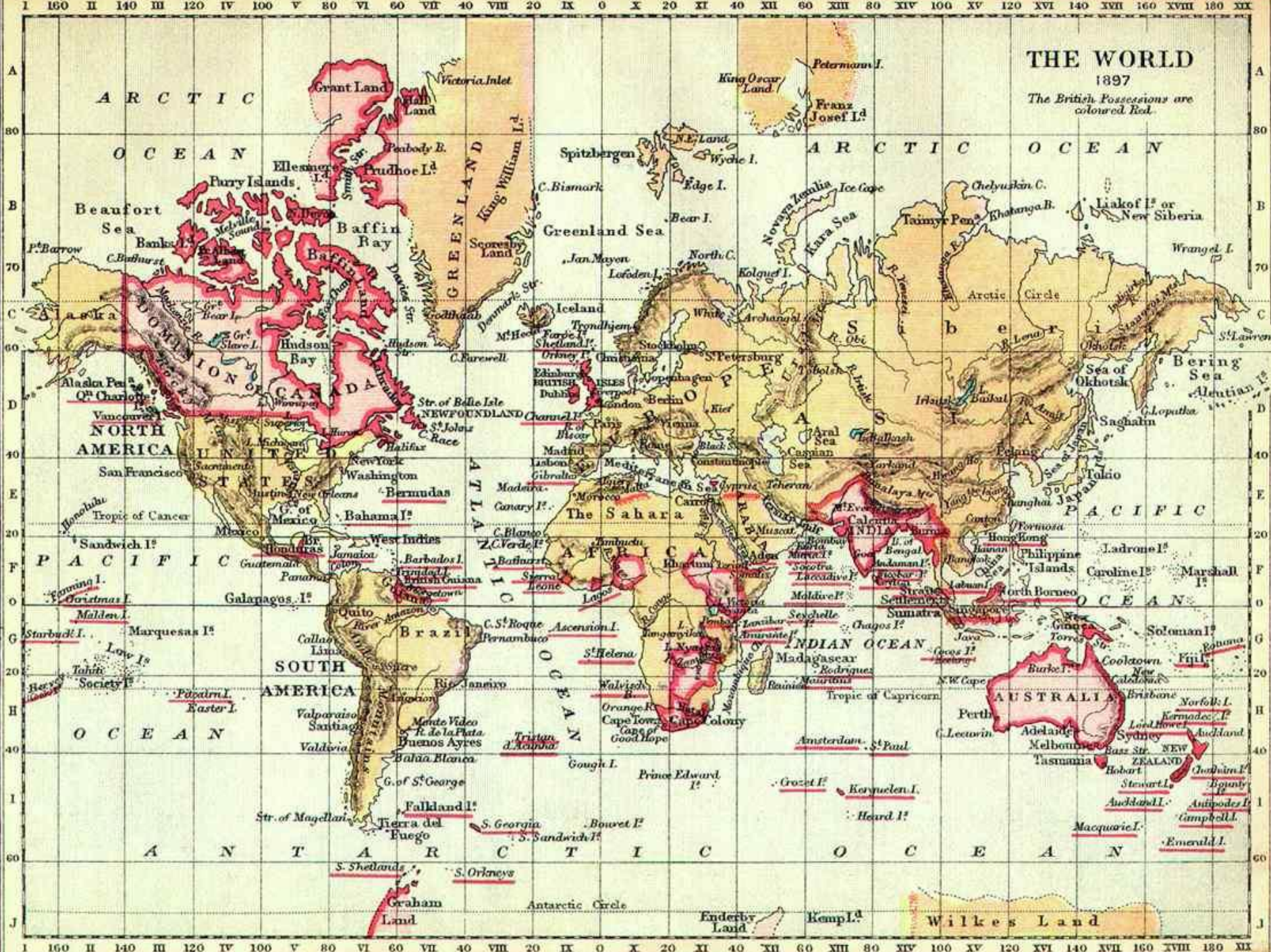








*The British Possessions are
coloured Red.*



A STUDY IN EMPIRES

GERMANY

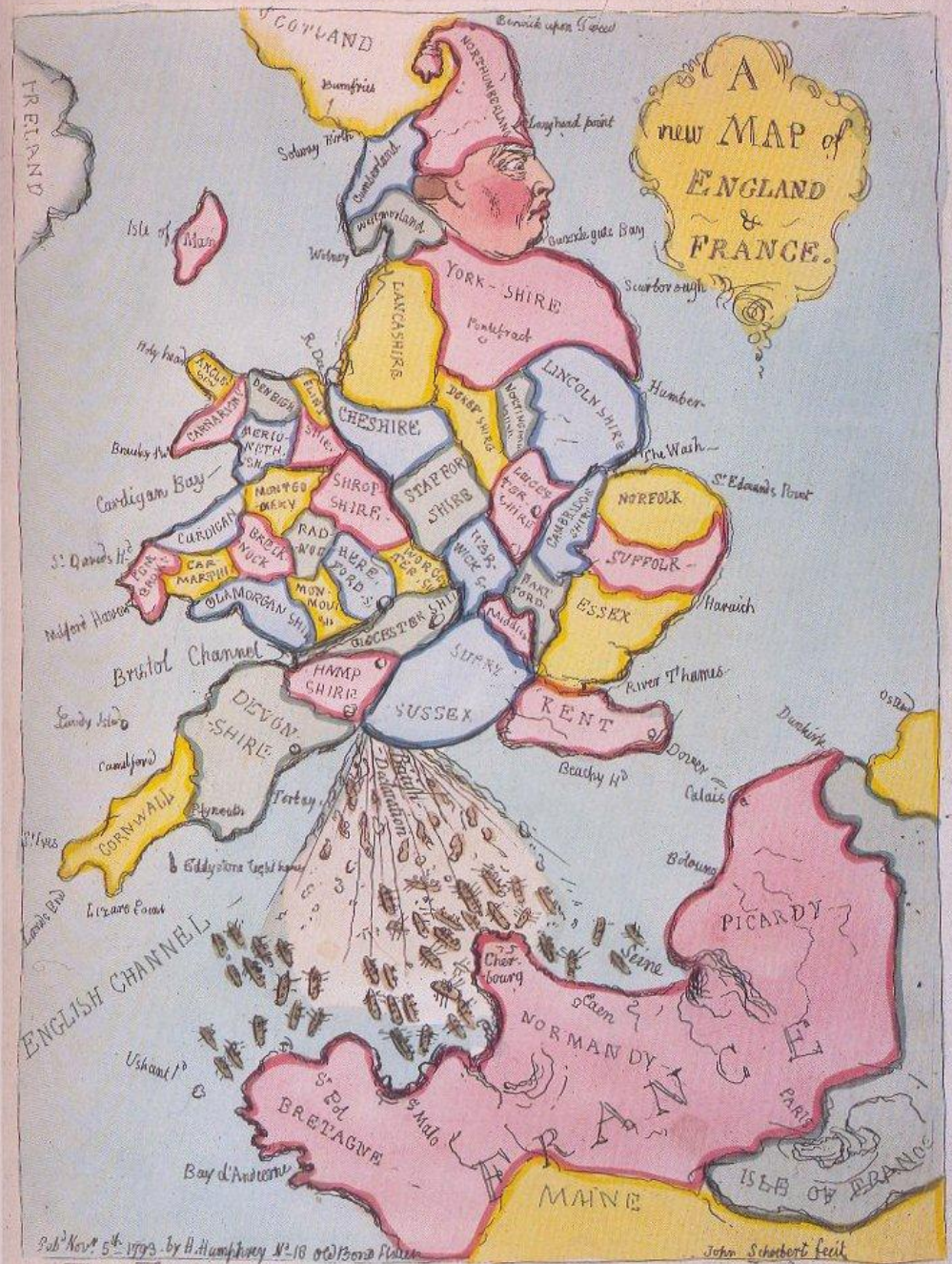


THE AGGRESSOR NATION ?

GREAT BRITAIN



**26% OF THE WORLD
(THE BRITISH EMPIRE)**




Pub. Nov. 5th 1793. by H. Humphreys N^o 18 Old Bond Street

John Sartoris fecit

The FRENCH INVASION; - or - John Bull, bombarding the Bum-Boats.







The Sound of Surrey

Epsom Bay

Banstead Bay

(Private)
CUDDINGTON'S NOSE

JEWELL'S
Whale & Seal
Landed on 18th June 1954
at Malden Cove
Surrey
The first of the season
seen here
The first of the season
seen here
The first of the season
seen here

Tolworth Port
To Portsmouth



Mole Gap (Leedridan)



Sea Traffic

The Isle of
LEATHERHEAD Leddred

HER

HAMPTON SANDS



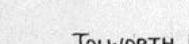
PORT OF SEETHING WELLS & QUAY
To Surrey




PORT OF SEETHING WELLS & QUAY
To Surrey



PORT OF SEETHING WELLS & QUAY
To Surrey



PORT OF SEETHING WELLS & QUAY
To Surrey




PORT OF SEETHING WELLS & QUAY
To Surrey



PORT OF SEETHING WELLS & QUAY
To Surrey




PORT OF SEETHING WELLS & QUAY
To Surrey



PORT OF SEETHING WELLS & QUAY
To Surrey



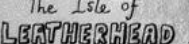
PORT OF SEETHING WELLS & QUAY
To Surrey



PORT OF SEETHING WELLS & QUAY
To Surrey



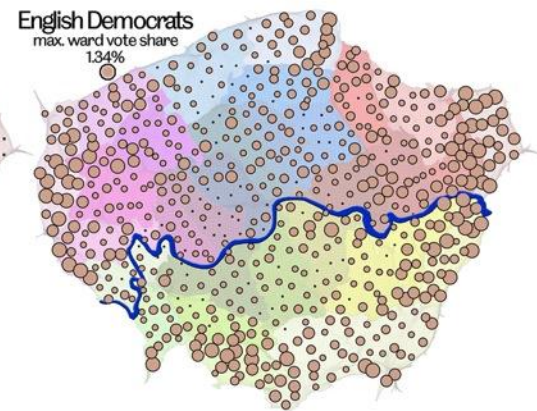
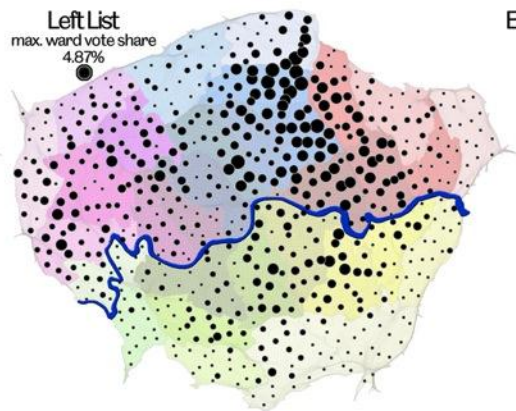
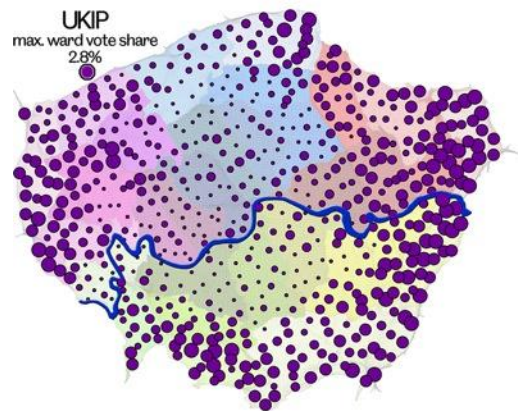
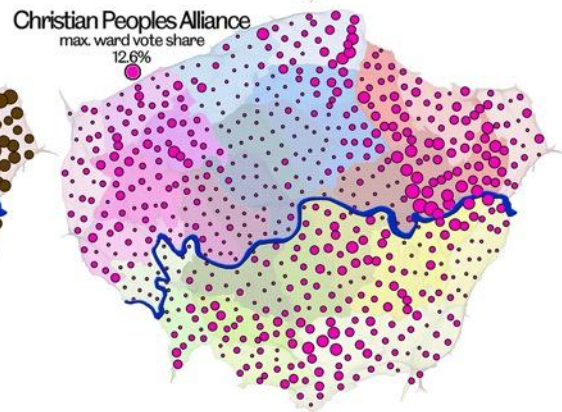
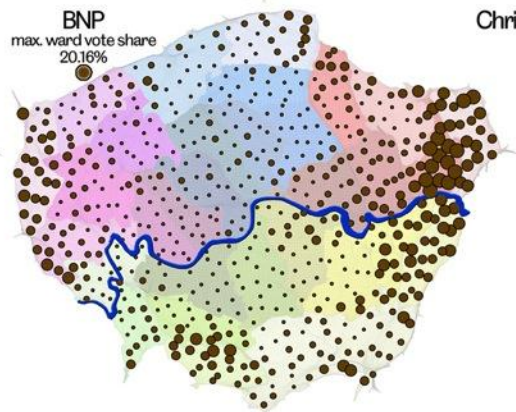
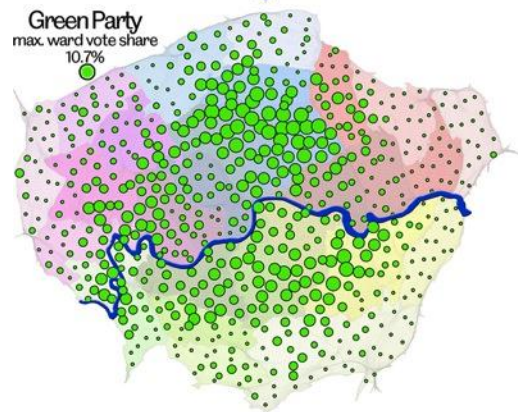
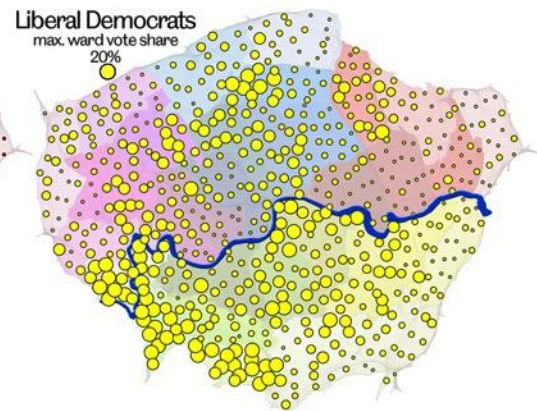
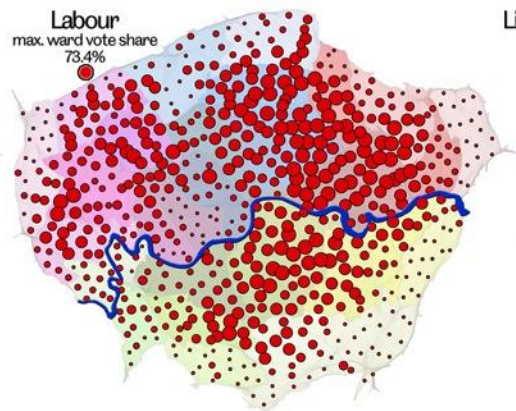
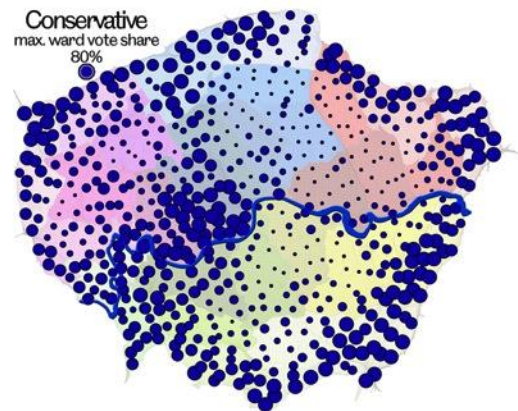
PORT OF SEETHING WELLS & QUAY
To Surrey



PORT OF SEETHING WELLS & QUAY
To Surrey

Political Landscapes of London

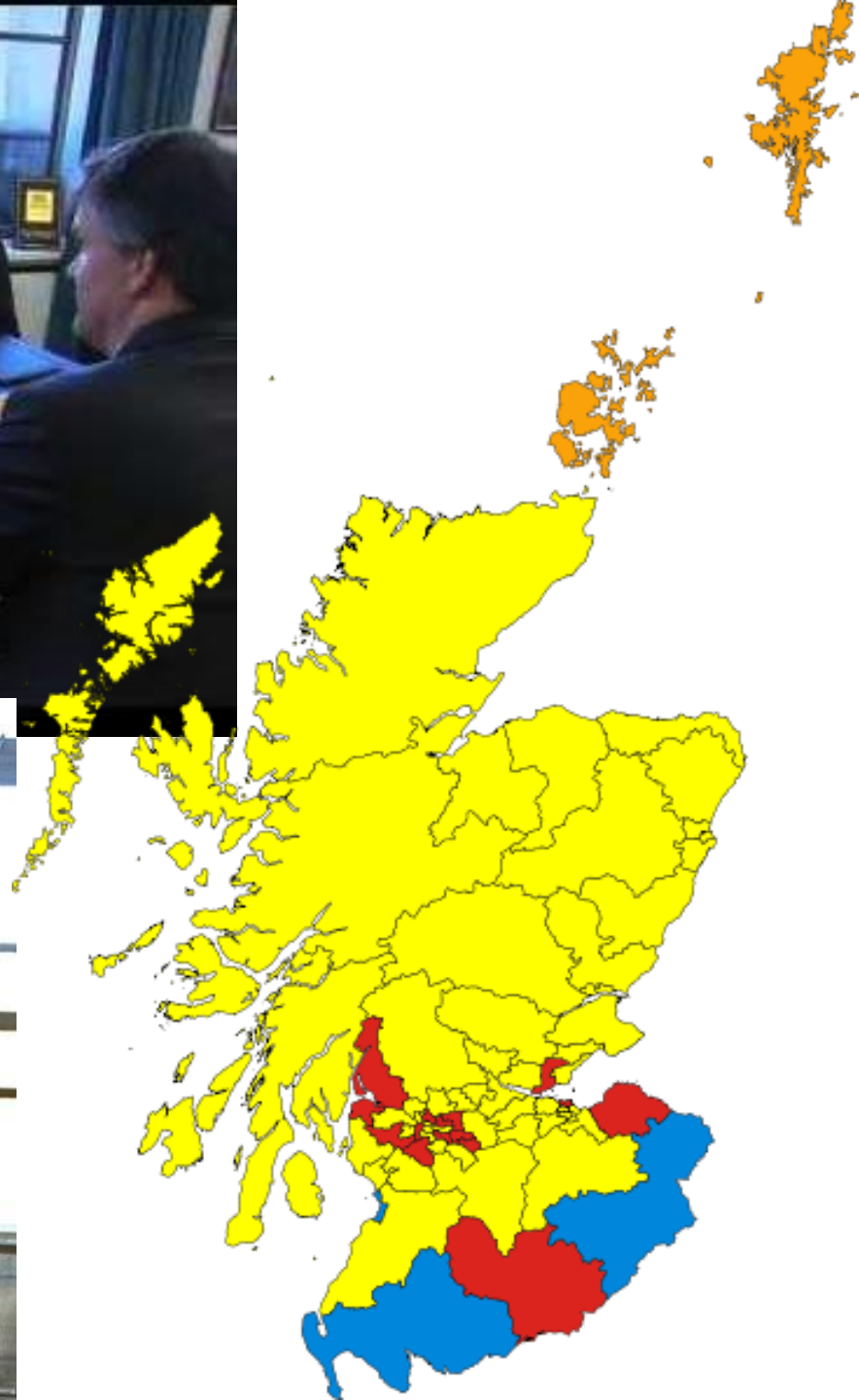
Individual Party Vote Shares of the 1st Preference Vote at the 2008 Mayoral Election Displayed on a Gridded Population Cartogram













**HIP
HIP
HOORAY**

THE ROYAL WEDDING
29 APRIL 2011

Oxford

**“Maps are not reality at all –
they can be tyrants.”**

**- John Steinbeck, *Travels with Charley*
(1962)**



@mikeparkerwales

LSE Geography & Environment

BRANCHING OUT

Tuesday 26 February –
Saturday 2 March 2013



NewStatesman

Department of Geography and Environment LSE Literary Festival event

Branching Out: mapping human imagination, exploration and innovation

Professor Jerry Brotton

Professor of Renaissance Studies, Queen Mary University of London

Author, A History of the World in Twelve Maps

Mike Parker

Author, Map Addict

Writer and Presenter, BBC Radio 4's On the Map

Dr Gareth Jones

Chair, LSE



LSE events

Twitter hashtag: #LSElitfest

